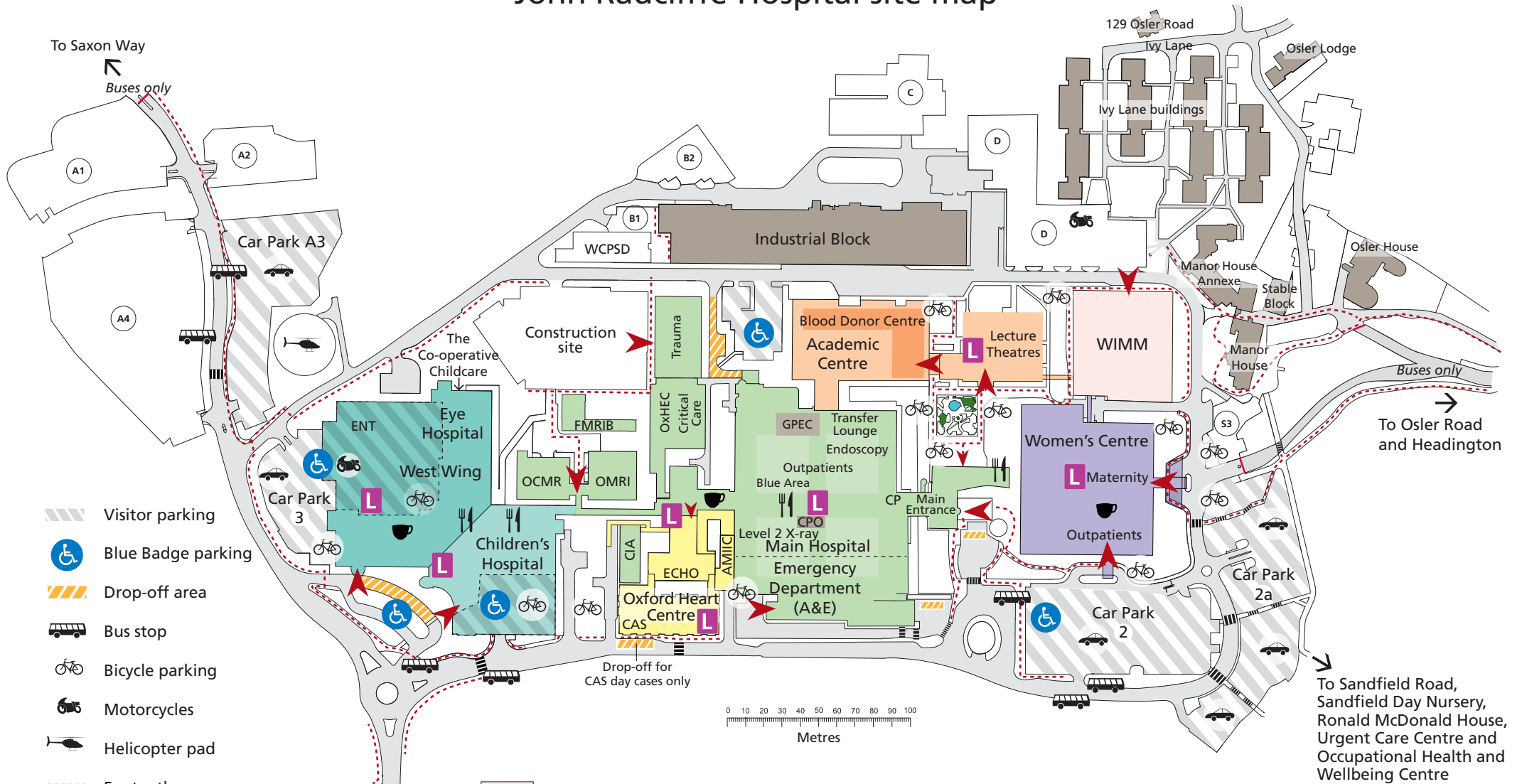




























# John Radcliffe Hospital site map



-  Visitor parking
-  Blue Badge parking
-  Drop-off area
-  Bus stop
-  Bicycle parking
-  Motorcycles
-  Helicopter pad
-  Footpath
-  Entrances
-  Zebra crossing
-  Main lifts
-  Restaurant / café
-  League of Friends

-  WIMM Weatherall Institute of Molecular Medicine
-  AMIIC Acute Multidisciplinary Imaging and Interventional Centre
-  CIA Cardiac Investigations Annexe (access via Main Entrance)
-  CAS Cardiac Angiography Suite
-  OMRI Oxford Magnetic Resonance Imaging Department (MRI)
-  WCPSD Wolfson Centre for Prevention of Stroke and Dementia Wellcome Centre for Integrative Neuroimaging
-  CP Changing Places toilet

-  OxHEC Oxford Hospitals Education Centre
-  OCMR University of Oxford Centre for Clinical Magnetic Resonance Research
-  FMRIB Oxford Centre for Functional MRI of the Brain
-  GPEC George Pickering Education Centre Level 3
-  CPO Car Parking Office
-  Staff car parks

